

NOTICE!!

These documents have been scanned!

Do not place un-scanned documents beneath this notice!

Do not remove this notice from this file!

GPO Jacket No. 560-102
Print Order 61540
Rise Business Services, LLC
Job=AZ15 4/26/2019



Box Number= AZ15004



Claim Begin-End: AMC448090-AMC448090

1 Initial Receipt



AZ15004-31

AMC450400-AMC453366

United States Department of the Interior
Bureau of Land Management
 DIV OF LANDS, MINRLS & ENERGY
 ONE N CENTRAL AVE
 PHOENIX, AZ 85004 -4427
 Phone: 602-417-9200

Receipt

No: 4037789

Transaction #: 4148954	
Date of Transaction: 12/08/2017	
CUSTOMER:	
DEPARTMENT OF LAND TRANSFER INFORMATION 942 CALLE AMANECER STE A SAN CLEMENTE, CA 92673-6220 US	

ENTERED
 DEC 26 2017
 BY: *Ram*

LINE #	QTY	DESCRIPTION	REMARKS	UNIT PRICE	TOTAL
1	1.00	LOCATABLE MINERALS / MINING CLAIMS-NEW, UNADJUD, ONE OR MORE AUTH NOS / NEW MINING CLAIM PROCESSING FEE CASES: AMC448090/\$20.00		- n/a -	20.00
2	1.00	LOCATABLE MINERALS / MINING CLAIMS-NEW, UNADJUD, ONE OR MORE AUTH NOS / NEW MINING CLAIMS LOCATION FEE CASES: AMC448090/\$37.00		- n/a -	37.00
3	1.00	LOCATABLE MINERALS / MINING CLAIMS-NEW, UNADJUD, ONE OR MORE AUTH NOS / NEW MINING CLAIMS MAINTENANCE FEE CASES: AMC448090/\$155.00		- n/a -	155.00
TOTAL:					\$212.00

PAYMENT INFORMATION			
1	AMOUNT:	212.00	POSTMARKED: N/A
	TYPE:	CHECK	RECEIVED: 12/06/2017
	CHECK NO:	9559	
	NAME:	DEPARTMENT OF LAND TRANSFER INFORMATION 942 CALLE AMANECER STE A SAN CLEMENTE CA 92673-6220 US	

REMARKS

This receipt was generated by the automated BLM Collections and Billing System and is a paper representation of a portion of the official electronic record contained therein.

NOTICE!!

These documents have been scanned!

Do not place un-scanned documents beneath this notice!

Do not remove this notice from this file!

GPO Jacket No. 560-102
Print Order 61540
Rise Business Services, LLC
Job=AZ15 4/26/2019



Box Number= AZ15004



Claim Begin-End: AMC448090-AMC448090

2 Correspondence



AZ15004-31

AMC450400-AMC453366

448090

RECORDING REQUESTED BY:
(Mail Recorded Document To;)
Kathleen Straley
523 North 2800 West
Ogden, UT 84404

FOR RECORDER'S USE

UNPATENTED MINING CLAIM QUITCLAIM DEED

NOTICE IS HEREBY GIVEN that Department of Land Transfer Information, Inc., a Wyoming Corporation whose current mailing address is 942 Calle Amanecer, Suite A, San Clemente, CA 92673 (collectively, "GRANTOR"), in consideration of money received and other good and valuable consideration, do hereby remise, release and forever quitclaim to; Kathleen Straley, whose mailing address is 523 North 2800 West Ogden, UT 84404 (collectively, "Grantee"), all rights, title and interest of Grantor, in and to the following mining claim; The **PEACOCK MINE** lode mining claim, **AMC448090**. The general course of this claim is North and South, and it is situated in the Gila-Salt River Meridian, Yavapai County, Arizona. This claim is 1,500 feet in length and 600 feet in width. This claim runs from the location monument on which this location notice is posted approximately 1,200 feet in a Southerly direction to the South end line and approximately 300 feet in a Westerly direction to the West end line. This claim is marked by four (4) monuments, one at each corner of the claim. Additionally, there are two (2) end-line markers on each side of the center of the claim. All markers are 4" x 4" wooden posts that are buried 1.5' in the ground and protrude 4.5' above the ground embossed with the name of the claim and its location in relation to the claim. The location monument on which this notice is posted is situated within Section 8, Township 8N, Range 3W, Gila-Salt River Meridian, Yavapai County Arizona and this claim encompasses portions of the following quarter section (s), Township (s) and Range (s); Lot 10 and SE 1/4 of SW 1/4 of Section 8, T8N, R3W Gila-Salt River Meridian, Yavapai County, Arizona. The locality of this claim with reference to some natural object or permanent monument and additional information (if any) concerning its locality are as follows: SW corner of this claim is 205 Feet North and 370 Feet East of the SW corner of Section 8, T8N, R3W.

Tax Exemption Code A6

IN WITNESS WHEREOF, this Mining Claim Quitclaim Deed is executed on October 12, 2018:
DEPARTMENT OF LAND TRANSFER INFORMATION, INC.

Steven L. Cyros, President
Authorized Officer for DEPARTMENT OF LAND TRANSFER INFORMATION, INC.

A notary public or other officer completing this certificate verifies only the identity of the individual who signed the document to which this certificate is attached, and not the truthfulness, accuracy, or validity of that document.


ACKNOWLEDGMENT
STATE OF CALIFORNIA
COUNTY OF ORANGE, SS:

On October 12, 2018, before me, Andrew Manuel Rodriguez, notary public, personally appeared Steven L. Cyros, who proved to me on the basis of satisfactory evidence to be the person(s) whose names(s) is/are subscribed to the within instrument and acknowledged to me that he/she/they executed the same in his/her/their authorized capacity(ies), and that but his/her/their signatures(s) on the instrument the person(s), or the entity upon behalf of which the person(s) acted, executed the instrument.

I certify under PENALTY OF PERJURY under the laws of State of California that the foregoing paragraph is true and correct.


WITNESS my hand and official seal.

Signature Andrew Manuel Rodriguez (SEAL)



RECEIVED
AZ STATE OFFICE
2019 JAN 28 A 10:54
PHOENIX, ARIZONA

4357458



DEPARTMENT OF LAND TRANSFER INFORMATION

PROTECTING AMERICA'S RESOURCES

TEL 949.361.6618
FAX 949.366.9945

WWW.LANDTRANSFER.US.COM
942 CALLE AMANECER SUITE A
SAN CLEMENTE, CA 92673

July 13, 17

Bureau of Land Management
Arizona State Office
One North Central Avenue
Suite 800
Phoenix, AZ 85004-4427

RECEIVED
BLM AZ STATE OFFICE
2019 JAN 28 A 10:54
PHOENIX, ARIZONA

RE: Mining Claim Change of Ownership/Quitclaim Deed to be processed

To Whom It May Concern:

Enclosed, please find a Mining Claim Change of Ownership Requests in the form of Legal Quitclaim Deed to be processed.

Also attached you will find my check for payment in the amount of **\$15.00** for the processing of this Quitclaim Deed.

Should you need any additional information, please do not hesitate to call on me.

Warmest Regards,

Recording Department
949.361.6618



RECEIVED
BLM AZ STATE OFFICE
2019 JAN 28 A 10:54
PHOENIX, ARIZONA

Department of Land Transfer
942 Calle Amanecer
Suite A
San Clemente, CA 92673



www.paypal.com



12/18/2018
From 92673
0 lbs 3 ozs

US POSTAGE PAID
Pitney Bowes
ComBasPrice
NO SURCHARGE
024P0007627038



USPS FIRST-CLASS™ PKG


Department of Land Transfer Information,
942 Calle Amanecer, Suite A
San Clemente CA 92673

0000

C041

AZ BLM STATE OFFICE
1 N Central Ave Ste 800
Phoenix AZ 85004-4427

USPS TRACKING #



9400 1096 9993 9560 6622 05

Department of Land Transfer

LandTransfer.us.com

P: 949.361.6618



**United States Department of the Interior
Bureau of Land Management
DIV OF LANDS, MINRLS & ENERGY
ONE N CENTRAL AVE
PHOENIX, AZ 85004 -4427
Phone: 602-417-9200**

Receipt

No: 4357458

Transaction #: 4474481	
Date of Transaction: 01/30/2019	
CUSTOMER:	
DEPARTMENT OF LAND TRANSFER INFORMATION 942 CALLE AMANECER STE A SAN CLEMENTE, CA 92673-6220 US	

LINE #	QTY	DESCRIPTION	REMARKS	UNIT PRICE	TOTAL
1	1.00	LOCATABLE MINERALS / MINING CLAIMS- NOT NEW-UNADJUD, ONE AUTH NO. ONLY / MINING CLAIM MONEY RECEIVED CASES: AMC448090/\$15.00	TRF/1	- n/a -	15.00
TOTAL:					\$15.00

PAYMENT INFORMATION			
1	AMOUNT:	15.00	POSTMARKED: N/A
	TYPE:	CHECK	RECEIVED: 01/28/2019
	CHECK NO:	10122	
	NAME:	DEPARTMENT OF LAND TRANSFER INFORMATION 942 CALLE AMANECER BLDG A SAN CLEMENTE CA 92673-6220 US	

REMARKS

This receipt was generated by the automated BLM Collections and Billing System and is a paper representation of a portion of the official electronic record contained therein.

NOTICE!!

These documents have been scanned!

Do not place un-scanned documents beneath this notice!

Do not remove this notice from this file!

GPO Jacket No. 560-102
Print Order 61540
Rise Business Services, LLC
Job=AZ15 4/26/2019



Box Number= AZ15004



Claim Begin-End: AMC448090-AMC448090

3 Transfers



AZ15004-31

AMC450400-AMC453366

**NO
DOCUMENTS
FOUND**

NO DOCUMENTS FOUND
NO DOCUMENTS FOUND

NOTICE!!

These documents have been scanned!

Do not place un-scanned documents beneath this notice!

Do not remove this notice from this file!

GPO Jacket No. 560-102
Print Order 61540
Rise Business Services, LLC
Job=AZ15 4/26/2019



Box Number= AZ15004



Claim Begin-End: AMC448090-AMC448090

4 Annual Filings



AZ15004-31

AMC450400-AMC453366

DEPARTMENT OF THE INTERIOR
BUREAU OF LAND MANAGEMENT
MINING CLAIMS

Run Date/Time: 9/11/2018

MC Maintenance Fees Paid Through the BLM Pay Portal
(by Date Paid)

Page 90 Of 723

CBS Receipt: 4242173

Printed For Lead File # AMC448090

Agency Tracking ID: 1534959772

Assessment Year: 2019

Number of BLM Serial Nr: 1

Paid On: 8/22/2018

Total Amount Paid: \$155.00

Claim Name	BLM Serial No	Lead File No	Amount Paid
PEACOCK MINE	AMC448090	AMC448090	\$155.00

**United States Department of the Interior
Bureau of Land Management
BUSINESS & SUPPORT SVCS DIV
ONE N CENTRAL AVE SUITE 800
PHOENIX, AZ 85004 -4427
Phone: 602-417-9200**

Receipt

No: 4242173

Transaction #: 4357603	
Date of Transaction: 08/22/2018	
CUSTOMER:	
KATHLEEN STRALEY 523 N 2800 WEST OGDEN,UT 84404 US	

LINE #	QTY	DESCRIPTION	REMARKS	UNIT PRICE	TOTAL
1	1.00	LOCATABLE MINERALS / MINING CLAIMS- NOT NEW-UNADJUD,ONE AUTH NO. ONLY / MINING CLAIM MONEY RECEIVED CASES: AMC448090/\$155.00		- n/a -	155.00
TOTAL:					\$155.00

PAYMENT INFORMATION			
NOTE: Items will appear on credit card statement as "BLM O Mining Claim".			
1	AMOUNT:	155.00	POSTMARKED: N/A
	TYPE:	CREDIT CARD	RECEIVED: 08/22/2018
	NAME:	KATHLEEN STRALEY 523 N 2800 WEST OGDEN UT 84404 US	
	CARD NO:	XXXXXXXXXXXX7946	AUTH CODE: 063540
	NAME ON CARD:	KATHLEEN STRALEY	
	SIGNATURE:		

REMARKS

This receipt was generated by the automated BLM Collections and Billing System and is a paper representation of a portion of the official electronic record contained therein.

NOTICE!!

These documents have been scanned!

Do not place un-scanned documents beneath this notice!

Do not remove this notice from this file!

GPO Jacket No. 560-102
Print Order 61540
Rise Business Services, LLC
Job=AZ15 4/26/2019



Box Number= AZ15004



Claim Begin-End: AMC448090-AMC448090

5 Miscellaneous



AZ15004-31

AMC450400-AMC453366



DEPARTMENT OF LAND TRANSFER INFORMATION

PROTECTING AMERICA'S RESOURCES

TEL 949.361.6618
FAX 949.366.9945

WWW.LANDTRANSFER.US.COM
942 CALLE AMANECER SUITE A
SAN CLEMENTE, CA 92673

December 1, 17

Bureau of Land Management
Arizona State Office
One Central Avenue
Suite 800
Phoenix, AZ 85004-4427

RECEIVED
BLM AZ STATE OFFICE
2011 DEC - 6 P 2:55
PHOENIX, ARIZONA

RE: One (1) New Location Notice/Unpatented Mining Claim

To Whom It May Concern:

Enclosed, please find a check payable to Department of the Interior/BLM for payment in the amount of \$212.00 for ONE new location notice for unpatented mining claim.

Should you need any additional information, please do not hesitate to call on me.

Warmest Regards,

Recording Department
949.361.6618

AMC 448090

NOTICE!!

These documents have been scanned!

Do not place un-scanned documents beneath this notice!

Do not remove this notice from this file!

GPO Jacket No. 560-102
Print Order 61540
Rise Business Services, LLC
Job=AZ15 4/26/2019



Box Number= AZ15004



Claim Begin-End: AMC448090-AMC448090

6 Location Notices-Amendments and Supporting Documents



AZ15004-31

AMC450400-AMC453366

MINING CLAIM STATUS REPORT

Data Entered: 12/26/17

MTP Checked By: 12/26/17 Rm
GEO Checked By: 12/26/17 Rm

LEAD SERIAL NUMBER: AMC 448090 thru AMC _____

NUMBER OF CLAIMS & TYPE:

1 LODE
____ PLACER
____ ASSOCIATION PLACER
____ MILL SITE
____ TUNNEL SITE

CHARGES:

Processing Fee @ \$20 = \$ 20
Location Fee @ \$37 = \$ 37
Maintenance Fee @ \$155 = \$ 155
Add'l Maint Fee for Assoc Placer = \$ _____
SUBTOTAL \$ _____
Other Fees \$ _____
Other Fees \$ _____
TOTAL \$ 212

TOTAL ACREAGE: _____ Per Claim
(Placer Only)

NUMBER OF LOCATORS: _____

DOCUMENTS RECEIVED VIA: Over-the-Counter [] Mail **TIMELY FILED:** Yes No []

LEGAL DESCRIPTION: T 80W R 3N SEC 8
T _____ R _____ SEC _____
T _____ R _____ SEC _____
T _____ R _____ SEC _____
T _____ R _____ SEC _____

BLM [] FOREST SERVICE [] _____ SUBJ TO PL 359: Yes [] No []
WILDERNESS AREA [] _____

SPLIT ESTATE: N/A [] SX [] PX [] OTHER [] _____
SRHA [] Was proper Notice filed if located on SHRA Land? Yes [] No []

RECONVEYED MINERALS ON BLM LAND REQUIRE OPENING ORDER FROM 1944 TO 1993:

Open to Entry On _____ N/A []

COMMENTS/STATUS: VOID [] PARTIALLY VOID [] PVT MINERALS [] WITHDRAWN LANDS []
OTHER [] _____

[] Claimant acknowledges that portions of the following claim(s) site(s) may be void or voidable.

Printed Name of Claimant _____ Signature of Claimant _____

*****FINAL ADJUDICATION*****

DATE 7/20/18 INITIALS fb

AMC448090

RECORDING REQUESTED BY:

(Mail recording to;)

Department of Land
Transfer Information, Inc.
942 Calle Amanecer, Suite A
San Clemente, CA 92673

FOR RECORDER'S USE

LOCATION NOTICE FOR LODE MINING CLAIM

NOTICE IS HEREBY GIVEN that the **PEACOCK MINE** lode mining claim has been located by Department of Land Transfer Information, Inc., a Wyoming Corporation whose current mailing address is 942 Calle Amanecer, Suite A, San Clemente, CA 92673.

The general course of this claim is North and South, and it is situated in the Gila-Salt River Meridian, Yavapai County, Arizona.

This claim is 1,500 feet in length and 600 feet in width. This claim runs from the location monument on which this location notice is posted approximately 1,200 feet in a Southerly direction to the South end line and approximately 300 feet in a Westerly direction to the West end line.

This claim is marked by four (4) monuments, one at each corner of the claim. Additionally, there are two (2) end-line markers on each side of the center of the claim. All markers are 4" x 4" wooden posts that are buried 1.5' in the ground and protrude 4.5' above the ground embossed with the name of the claim and its location in relation to the claim.

The location monument on which this notice is posted is situated within Section 8, Township 8N, Range 3W, Gila-Salt River Meridian, Yavapai County Arizona and this claim encompasses portions of the following quarter section (s), Township (s) and Range (s); Lot 10 and SE 1/4 of SW 1/4 of Section 8, T8N, R3W Gila-Salt River Meridian, Yavapai County, Arizona.

The locality of this claim with reference to some natural object or permanent monument and additional information (if any) concerning its locality are as follows: SW corner of this claim is 205 Feet North and 1,870 Feet East of the SW corner of Section 8, T8N, R3W.

DATED AND POSTED on the ground this 10th Day of November 2017

Locator of this lode mining claim is:

DEPARTMENT OF LAND TRANSFER INFORMATION, INC.



Steven L. Cyros, President
Authorized Officer for DEPARTMENT OF LAND TRANSFER INFORMATION, INC.

RECEIVED
BLM ARIZONA STATE OFFICE
2017 DEC -6 P 2:56
PHOENIX, ARIZONA

AMC 448090

ag - recycle - please waste .consumers .from made .envelop This



PS00001036014





EPI4W Sept 2014
OD: 12.5 x 9.5

VISIT US AT **USPS.COM**[®]
ORDER FREE SUPPLIES ONLINE



PRESS FIRMLY TO SEAL

PRIORITY MAIL
POSTAGE REQUIRED

 UNITED STATES POSTAL SERVICE [®]	www.paypal.com
 <p>US POSTAGE PAID Pitney Bowes CombAsPrice Flat Rate Envelope 024P000775044</p>	
<p>PRIORITY MAIL 2-DAY[™]</p>	
<p>Department of Land Transfer Information, 942 Calle Amanecer, Suite A San Clemente CA 92673</p>	
<p>Delivery Date: 12/04/2017</p>	
<p>0006</p>	
<p>C041</p> <p>AZ BLM State Office 1 N Central Ave Ste 800 Phoenix AZ 85004-4427</p>	
<p>USPS TRACKING #</p>  <p>9405 8096 9993 8995 4674 65</p>	
<p>PayPal</p>	

The safe, easy way to pay **PayPal**

This packaging is the property of the U.S. Postal Service[®] and is provided solely for use in sending Priority Mail[®] shipments. Misuse may be a violation of federal law. This packaging is not for resale. EPI4W © U.S. Postal Service; Sept 2014; All rights reserved.

PRIORITY[®] ★ MAIL ★



FLAT RATE ENVELOPE
ONE RATE ★ ANY WEIGHT*

RECEIVED
BLM AZ STATE OFFICE
2011 DEC - 6 P 2 55
PHOENIX, ARIZONA



PS00001036014

EP14W Sept 2014
OD: 12.5 x 9.5



* Domestic only. * For International shipments, the maximum weight is 4 lbs.

Input Parameters for Geographic Report with Land

System Id = CR

Admin State = AZ

Geo State =

Casetype Begins With

Case Disp Txt = AUTHORIZED, CANCELLED, EXPIRED, PENDING, REJECTED, VOID, WITHDRAWN

Mer Twp Rng =

Section =

Mtrs = 14 0080N 0030W 008, 14 0080N 0030W 999

Commodity =

Commodity Txt =

Pending Org =

Pend Org Decode =

Total Rows Returned: 9

RUN TIME: 02:22 PM

UNITED STATES DEPARTMENT OF INTERIOR
BUREAU OF LAND MANAGEMENT
GEOGRAPHIC REPORT WITH LAND
Sorted by Serial Number

RUN DATE: 12/26/2017
Page 1 of 2

Serial Number: AZA 019331
Total Case Acres: 25.000

<u>Casetype</u>	<u>Case Disp</u>	14	0080N	0030W	<u>Sect</u>	<u>Sur Typ</u>	<u>Sur Num</u>	<u>Suff</u>	<u>Subdivision</u>	<u>Act Pend</u>
282201	AUTHORIZED				008	ALIQ LOTS			NWSW; 3,10;	

Serial Number: AZA 024160
Total Case Acres: 1.000

<u>Casetype</u>	<u>Case Disp</u>	14	0080N	0030W	<u>Sect</u>	<u>Sur Typ</u>	<u>Sur Num</u>	<u>Suff</u>	<u>Subdivision</u>	<u>Act Pend</u>
293200	EXPIRED				008	FF		1	PORTION OF;	

Serial Number: AZA 031568
Total Case Acres: 1.000

<u>Casetype</u>	<u>Case Disp</u>	14	0080N	0030W	<u>Sect</u>	<u>Sur Typ</u>	<u>Sur Num</u>	<u>Suff</u>	<u>Subdivision</u>	<u>Act Pend</u>
293200	EXPIRED				008	FF			PORTION OF;	

Serial Number: AZA 031799
Total Case Acres: 1.000

<u>Casetype</u>	<u>Case Disp</u>	14	0080N	0030W	<u>Sect</u>	<u>Sur Typ</u>	<u>Sur Num</u>	<u>Suff</u>	<u>Subdivision</u>	<u>Act Pend</u>
293200	EXPIRED				008	FF			PORTION OF;	

Serial Number: AZA 032123
Total Case Acres: 41.210

<u>Casetype</u>	<u>Case Disp</u>	14	0080N	0030W	<u>Sect</u>	<u>Sur Typ</u>	<u>Sur Num</u>	<u>Suff</u>	<u>Subdivision</u>	<u>Act Pend</u>
281007	AUTHORIZED				008	ALIQ LOTS			NWSW; 3,10;	

RUN TIME: 02:22 PM

UNITED STATES DEPARTMENT OF INTERIOR
BUREAU OF LAND MANAGEMENT
GEOGRAPHIC REPORT WITH LAND
Sorted by Serial Number

RUN DATE: 12/26/2017
Page 2 of 2

Adm State: AZ

Serial Number: AZA 033816
Total Case Acres: 33.309

<u>Casetype</u>	<u>Case Disp</u>	14	0080N	0030W	<u>Sect</u>	<u>Sur Typ</u>	<u>Sur Num</u>	<u>Suff</u>	<u>Subdivision</u>	<u>Act Pend</u>
281001	AUTHORIZED				008	LOTS			12;	

Serial Number: AZA 035151
Total Case Acres: 1.000

<u>Casetype</u>	<u>Case Disp</u>	14	0080N	0030W	<u>Sect</u>	<u>Sur Typ</u>	<u>Sur Num</u>	<u>Suff</u>	<u>Subdivision</u>	<u>Act Pend</u>
293200	PENDING				008	FF			PORTION OF;	

**DEPARTMENT OF THE INTERIOR
BUREAU OF LAND MANAGEMENT
MINING CLAIMS**

Run Date/Time: 07/20/2018 03:54 PM

(LIVE) Serial Register Page

Page 1 of 1

01 05-10-1872;017STAT0091;30USC26,28,34

Case Type 384101: LODE CLAIM

Claim Name: PEACOCK MINE

Commodity :

Case Disposition: ACTIVE

Required Maintenance Fee: \$155.00

**Total Acres
20.660**

**Serial Number
AMC448090
Lead File Number
AMC448090**

Name & Address

Int Rel

DEPARTMENT OF LAND TRANSFER INFORMATION INC	942 CALLE AMANECER STE A	SAN CLEMENTE, CA 92673-6220	CLAIMANT
--	--------------------------	-----------------------------	----------

Mer Twp	Rng	Sec	Quadrant	District/Field Office	County	
14	0080N	0030W	008	SW	HASSAYAMPA FO	YAVAPAI

Act Date	Code	Action	Action Remarks	Receipt Number
11/10/2017	403	LOCATION DATE		
12/06/2017	395	RECORDATION NOTICE RECD	1	4037789
12/06/2017	484	LOCATION YEAR / MAINTENANCE	2018;\$155	4037789
07/20/2018	669	LAND STATUS CHECKED		
12/06/2017	501	ACCT ADV IN LEAD FILE	AMC448090;	

Line Nr Remarks

TOWNSHIP 08 NORTH RANGE 03 WEST OF THE GILA & SALT RIVER MERIDIAN, ARIZONA

SECS	SUBDIVISION																Acres	Kind of Entry or Purpose	Serial Number or Order Number	Action Date	Remarks		
	NE 1/4				NW 1/4				SW 1/4				SE 1/4									Lots	Other Description
	NE	NW	SW	SE	NE	NW	SW	SE	NE	NW	SW	SE	NE	NW	SW	SE							
	For orders affecting disposal or use of unidentified lands withdrawn for classification, minerals, water, and/or other public purposes, and Indian treaties, refer to Index to Miscellaneous Documents																						
																		LOT 1198 (MS);	13.69	PATENT / ME	28104	5/7/1897	MC-301;
																		LOT 1307 (MS);	20.66	PATENT / ME	30867	4/18/1899	MC-349;
																		LOT 1385 (MS);	118.452	PATENT / ME	32249	3/22/1900	MC-378; 9N 3W;
																		LOT 1477 (MS);	197.74	PATENT / ME	35251	4/1/1902	MC-458;
																		LOT 1530 (MS);	172.745	PATENT / ME	35875	10/2/1902	MC-463;
																		LOT 1553 (MS);	94.080	PATENT / ME	36204	1/2/1903	MC-473; 9N 3W;
																		LOT 1536 (MS);	51.147	PATENT / ME	36622	5/15/1903	MC-477;
																		LOT 1623 (MS);	20.66	PATENT / ME	37860	1/29/1904	MC-523; 9N 3W;
																		LOT 1957 (MS);	103.305	PATENT / ME	42344	5/1/1905	MC-633;
																		LOT 1999 (MS);	5.978	PATENT / ME	43274	12/20/1905	MC-658;
																		LOT 1972 (MS);	19.124	PATENT / ME	44346	9/25/1906	MC-122;
																		LOT 1686 (MS);	36.837	PATENT / ME	41272	12/13/1906	MC-540;
																		LOT 1973 (MS);	5.193	PATENT / ME	44345	5/4/1907	MC-121;
																		MS 2490;	54.413	PATENT / ME	86636	11/1/1909	
																		MS 2418;	190.312	PATENT / ME	136310	6/13/1910	
																		ALL SECS 2, 16, 32, 36;		STATE GRANT	ACT OF CONGRESS	6/20/1910	TITLE TO STATE TO FIX ON APPROVAL OF SURVEY; SUBJECT TO PRIOR RIGHTS;
																		MS 2489;	133.445	PATENT / ME	164336	12/5/1910	
																		MS 2647A;	95.46	PATENT / ME	181389	3/1/1911	
																		MS 2649;	107.366	PATENT / ME	204356	6/8/1911	
																		MS 2773;	70.065	PATENT / ME	225125	9/18/1911	
																		MS 2933;	239.722	PATENT / ME	310548	1/20/1913	
																		MS 2973;	94.65	PATENT / ME	325815	4/14/1913	
																		MS 2719;	55.518	PATENT / ME	342524	6/20/1913	
																		MS 3132;	54.971	PATENT / ME	478363	6/14/1915	
5																		MS 3675A, MS 3675B;	238.519	PATENT / ME	863334	5/24/1922	9N 3W;
5																			11.234	PATENT / ME	952860	2/5/1925	
5			X				X											ALL LANDS WITHIN 50 FT OF CENTER LINE OF TRANSMISSION LINE;		O WDL PWR PROJECT	AR-774	1/8/1927	13N 2W; O ADJUSTMENT 9/17/1931; CANC 3/17/1967;

TOWNSHIP 08 NORTH RANGE 03 WEST OF THE GILA & SALT RIVER MERIDIAN, ARIZONA

SECS	SUBDIVISION																Acres	Kind of Entry or Purpose	Serial Number or Order Number	Action Date	Remarks		
	NE 1/4				NW 1/4				SW 1/4				SE 1/4									Lots	Other Description
	NE	NW	SW	SE	NE	NW	SW	SE	NE	NW	SW	SE	NE	NW	SW	SE							
	For orders affecting disposal or use of unidentified lands withdrawn for classification, minerals, water, and/or other public purposes, and Indian treaties, refer to Index to Miscellaneous Documents																						
																		ALL SECS 2, 16, 32, 36;	STATE GRANT	ACT OF CONGRESS	1/25/1927	EXTENDS ACT OF 6/20/1910 TO MINERAL LANDS; SUBJECT TO PRIOR RIGHTS;	
3																							
4																							
9																							
10																		MS 4024;	251.498 PATENT / ME	1013991	3/23/1928		
4																							
9																		MS 4026;	54.008 PATENT / ME	1017332	7/3/1928		
4																							
9																		MS 4039;	171.059 PATENT / ME	1020743	11/8/1928		
18																		ALL;					
19																		ALL;					
20																		ALL;					
21																		ALL;					
22																		ALL;					
23																		ALL;					
24																		ALL;					
25																		ALL;					
26																		ALL;					
27																		ALL;					
28																		ALL;					
29																		ALL;					
30																		ALL;					
31																		ALL;					
32																		ALL;					
33																		ALL;					
34																		ALL;					
35																		ALL;					
36																		ALL; 7N 1W;	SO WDL STOCK DRIVEWAY	56 (AR-2)	5/3/1929	SO PART REV 3/2/1939, SO 8/19/1941; PART REV PLO 2860, 1/18/1963;	

TOWNSHIP 08 NORTH RANGE 03 WEST OF THE GILA & SALT RIVER MERIDIAN, ARIZONA

SECS	SUBDIVISION																Acres	Kind of Entry or Purpose	Serial Number or Order Number	Action Date	Remarks		
	NE 1/4				NW 1/4				SW 1/4				SE 1/4									Lots	Other Description
	NE	NW	SW	SE	NE	NW	SW	SE	NE	NW	SW	SE	NE	NW	SW	SE							
For orders affecting disposal or use of unidentified lands withdrawn for classification, minerals, water, and/or other public purposes, and Indian treaties, refer to Index to Miscellaneous Documents																							
5																	4, 5	ALL LANDS WITHIN 50 FT OF CENTER LINE OF TRANSMISSION LINE;	O ADJUSTMENT PWR PROJECT, 1/8/1927	AR-774	9/17/1931	OTHER TPS: 8N 4W, 9N 4W; CANC 3/17/1967;	
36		X	X	X	X	X	X	X	X	X	X	X	X	X	X	X	1, 2	PART N2NE;	640.00 L BASE	132	1/23/1935	8S 10E;	
2																		PART;	97.75				
16																		PART;	212.02				
32																	1-3, PART 4	PART S2;	239.51 L BASE	134	5/11/1935		
11	X	X	X	X					X	X	X	X	X	X	X	X	1-7						
12									X										629.00	PATENT / SRHE	1088289	2/5/1937	
7																	6, 7		78.16	PATENT / HE	1091652	8/2/1937	
																		DEFICIENCY;	0.52	L BASE	163	5/4/1938	10S 19E;
																		PART DEFICIT;	0.33	L BASE	162	5/6/1938	6S 18E;
32																	PART 4	11S 13E;	0.46	L BASE	178	8/11/1938	
																		PART DEFICIT;	1.00	L BASE	180	9/6/1938	18N 14E;
																		PART DEFICIT;	40.00				
2																		PART;	39.52				
32	X	X	X	X	X	X	X	X	X				X					26N 4E;	400.00	L BASE	187	11/8/1938	
18																		ALL;					
19																		ALL;					
20																		ALL;					
21																		ALL;					
22																		ALL;					
23																		ALL;					
24																		ALL;					
25																		ALL;					
26																		ALL;					
27																		ALL;					
28																		ALL;					
29																		ALL;		SO REV STOCK DRIVEWAY 56 (AR-2), SO 5/3/1929	3/2/1939	9N 2E;	
20		X					X	X					X						160.00	PATENT / HE	1106270	12/18/1939	

TOWNSHIP 08 NORTH RANGE 03 WEST OF THE GILA & SALT RIVER MERIDIAN, ARIZONA

SECS	SUBDIVISION																Acres	Kind of Entry or Purpose	Serial Number or Order Number	Action Date	Remarks		
	NE 1/4				NW 1/4				SW 1/4				SE 1/4									Lots	Other Description
	NE	NW	SW	SE	NE	NW	SW	SE	NE	NW	SW	SE	NE	NW	SW	SE							
For orders affecting disposal or use of unidentified lands withdrawn for classification, minerals, water, and/or other public purposes, and Indian treaties, refer to Index to Miscellaneous Documents																							
33																X		11N 2E;	40.00	SO REV STOCK DRIVEWAY 56 (AR-2), SO 5/3/1929		8/19/1941	
1		X	X			X	X	X	X	X	X	X	X	X	X	X	1-5		596.07				
12		X	X	X	X			X	X			X	X	X	X	X	1-5		574.73				
13																		ALL;	640.00				
14	X	X	X	X	X	X	X	X	X	X	X	X	X	X	X	X	1-3		588.27				
15	X	X	X	X	X	X	X	X	X	X			X	X	X	X	1-4		621.15	PATENT / SX	1112618	11/28/1941	OTHER TPS: 9N 1W, 10N 7W;
3			X										X		X		1-12		415.25	PATENT / SX	1114069	6/4/1942	OTHER TPS: 8N 4W, 9N 10W, 9N 11W, 13N 8W, 14N 9W;
28									X	X									80.00	PATENT / SX	1122498	7/9/1947	
18																		ALL;	442.64	PATENT / SX	1122762	9/15/1947	8N 4W;
33																X		7N 4W;	40.00	PATENT / PX	1123244	2/19/1948	
28	X	X	X	X	X	X	X	X	X	X	X	X	X	X	X	X		7N 5W;	560.00	PATENT / SX	1125508	4/22/1949	
29																		ALL;	640.00	PATENT / SX	1125545	4/25/1949	6N 4E;
34																		M&B; MS 4324;	20.523	PATENT / ME	1128040	1/26/1950	7N 3W;
34																							
35																		M&B; MS 4322;	28.658	PATENT / ME	1128063	1/27/1950	7N 3W;
32																	5	5N 13W;	0.03	L BASE	248	8/29/1958	
																		PART DEF;	1.04	L BASE	301	1/11/1963	9N 29E;
30																		ALL;	444.04				
31																		ALL;	444.80				
32																		ALL EXCEPT MS 2647;	569.96				
33	X	X	X	X	X	X	X	X	X	X	X	X	X	X	X	X			600.00				
34																		ALL EXCEPT MS 4322;	640.00				
35																		ALL EXCEPT MS 4322;	640.00				
36																		ALL EXCEPT MS 1307;	620.76	PLO REV STOCK DRIVEWAY WDL 56 (AR-2), 5/3/1929	2860	1/18/1963	8N 1E; OPEN TO ENTRY 7/19/1963;
11																							
14																		MS 4620;	20.661	PATENT / ME	02-67-0023	11/8/1966	
5																		ALL;		O CANC FPC WDL PWR PROJECT AR-774, 9/17/1931	A-795	3/17/1967	13N 2W;
4			X			X			X	X			X				1-12						

TOWNSHIP 08 NORTH RANGE 03 WEST OF THE GILA & SALT RIVER MERIDIAN, ARIZONA

SECS	SUBDIVISION																Acres	Kind of Entry or Purpose	Serial Number or Order Number	Action Date	Remarks		
	NE 1/4				NW 1/4				SW 1/4				SE 1/4									Lots	Other Description
	NE	NW	SW	SE	NE	NW	SW	SE	NE	NW	SW	SE	NE	NW	SW	SE							
For orders affecting disposal or use of unidentified lands withdrawn for classification, minerals, water, and/or other public purposes, and Indian treaties, refer to Index to Miscellaneous Documents																							
5									X								1-12						
6			X	X									X	X	X	X	1-6						
7	X	X	X	X													1-5, 8	INCLUDING UNPATENTED MINING CLAIM;					
8									X	X						X	1-12						
9																	1-15						
10									X	X						X	4-6, 8-11						
17					X				X	X							1-14						
19	X	X	X	X									X	X	X	X	1-4						
20		X			X	X	X		X	X	X	X	X	X	X	X	1-3						
21				X					X	X	X	X	X	X	X	X	1-11						
22			X		X		X	X	X	X	X	X	X	X	X	X	1-4						
23	X	X	X	X									X	X	X	X	1-5						
24																		ALL;					
25	X	X	X	X	X	X	X	X	X	X	X	X	X	X	X	X	1						
26																		ALL;					
27																		ALL;					
30	X	X	X	X									X	X	X	X	1-4						
31	X	X	X	X									X	X	X	X	1-4						
32	X	X	X	X	X	X	X	X	X	X	X	X	X				1-4						
33	X	X	X	X	X	X	X	X	X	X	X	X	X	X	X	X							
34																		LESS PATENTED MS 4322, MS 4324;					
35																		LESS PATENTED MS 4322;					
36			X	X	X	X	X	X	X	X	X	X	X	X	X	X	1, 2	8N 1E;	O PROPOSED CL FOR MULTIPLE USE MANAGEMENT	A-5307	8/4/1970	SEGREGATES THE PUBLIC LANDS FROM APPROPRIATION UNDER AGRICULTURAL LAND LAWS AND FROM SALE UNDER RS 2455; PUB IN FR 8/12/1970; O CL 11/5/1950; PUB IN FR 11/13/1970; CL TERM 10/7/1981;	
4																		PORTION OF;					
5																		PORTION OF;					
7																		PORTION OF;					
8																		PORTION OF;	25.00R/W ROAD	A-19331	8/3/1984	PERPETUAL; RS 2477; OTHER TP 9N 3W;	

TOWNSHIP 08 NORTH RANGE 03 WEST OF THE GILA & SALT RIVER MERIDIAN, ARIZONA

SECS	SUBDIVISION																Acres	Kind of Entry or Purpose	Serial Number or Order Number	Action Date	Remarks		
	NE 1/4				NW 1/4				SW 1/4				SE 1/4									Lots	Other Description
	NE	NW	SW	SE	NE	NW	SW	SE	NE	NW	SW	SE	NE	NW	SW	SE							
For orders affecting disposal or use of unidentified lands withdrawn for classification, minerals, water, and/or other public purposes, and Indian treaties, refer to Index to Miscellaneous Documents																							
4							X										2, 3, 5						
5																	5-7, 11						
7																	5						
8																	3, 6, 10	NENESW;	R/W ROAD	AZA-32123	8/14/2002	PERPETUAL; AMENDED 6/16/2003; LD TP: 7N 4W;	
4							X										2, 3, 5						
5																	5-7, 11						
7																	5	PORTION MS 4851;					
8										X							3, 10	LD TP: 7N 4W;	R/W ROAD AMENDED	AZA-32123	6/16/2003	PERPETUAL;	
9																	10, 11	0.66 R/W ROAD	AZA-33204	5/19/2006	TO TERM 12/31/2036;		